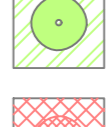
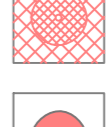
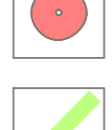
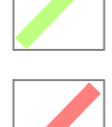

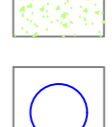
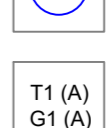
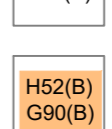
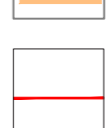



© Crown copyright and database rights 2026 OS 100023251
You are not permitted to copy, sub-licence, distribute or sell
any of this data to third parties in any form.

Notes

1. All dimensions in metres unless noted otherwise. All levels in metres unless noted otherwise.

-  Tree Group to be Retained
-  Tree/Group to be removed to facilitate the proposals
-  Category U - Unsuitable for retention on arboricultural grounds
-  Hedgerow Proposed to be Retained
-  Hedgerow to be removed to facilitate the proposals
-  Woodland to be Retained
-  Root Protection Area (Shown for retained trees only)
-  Individual / Group Number and BS Category
-  Hedgerow / Group identified as Important Hedgerow within Ecological Assessment
-  Order Limits

Rev	Date	Details of issue / revision	Drw	Ch'd	Apv
P01	20.01.26	First Issue	EC	AW	HCK
P02	22.01.26	Second Issue	EC	AW	HCK
P03	03.02.26	Third Issue	EC	AW	HCK
P04	06.02.26	Fourth Issue	EC	AW	HCK
P05	10.02.26	Fifth Issue	EC	AW	HCK
P06	27.02.26	Sixth Issue	EC	AW	HCK

Issues & Revisions



THE OXFORDSHIRE STRATEGIC RAIL FREIGHT INTERCHANGE AND HIGHWAYS ORDER 202X

Drawing Title

Tree and Hedgerow Retention and Removal Key Plan

Regulation: 5(2) (o) Document: 2.15

Drawn: EC Checked: AW

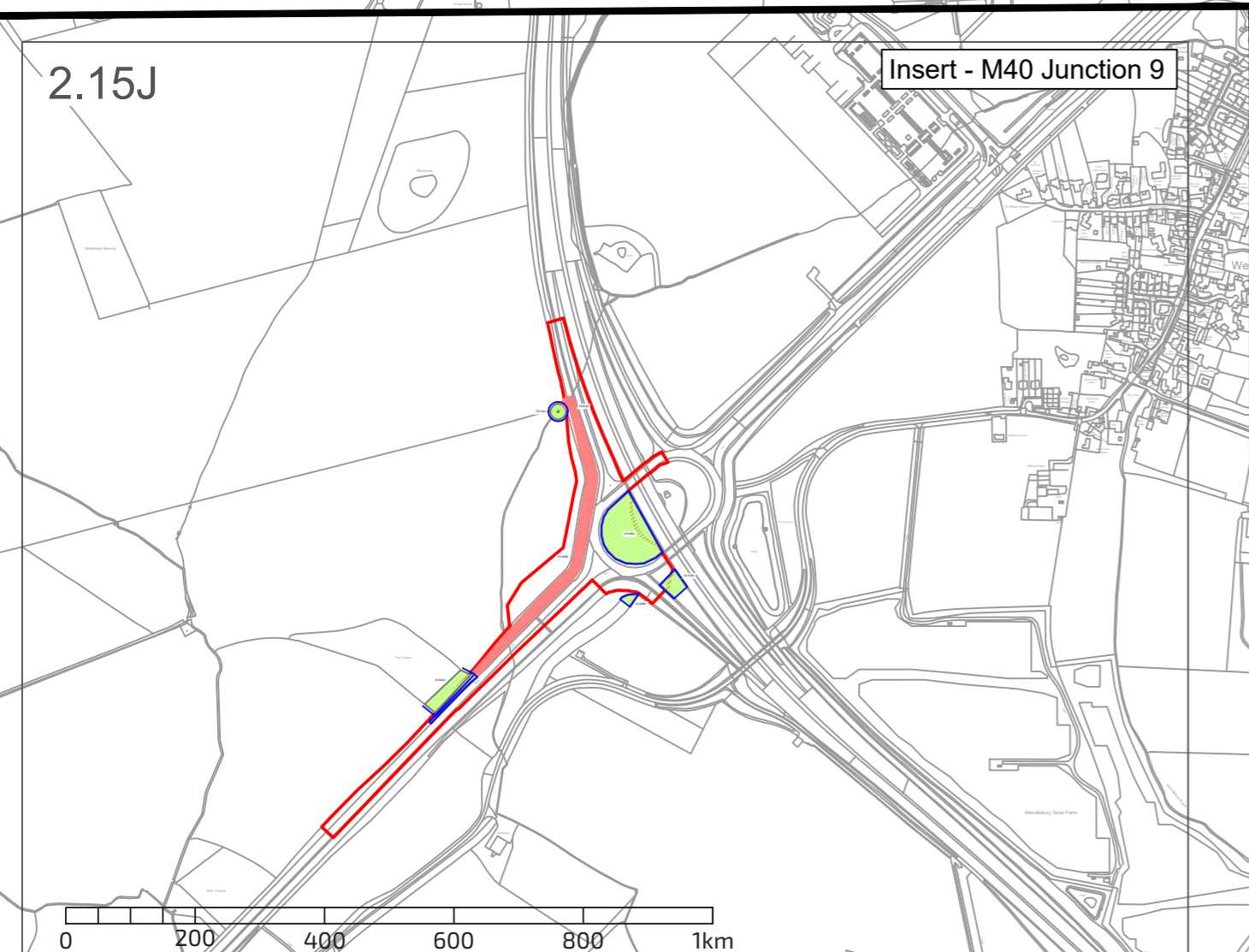
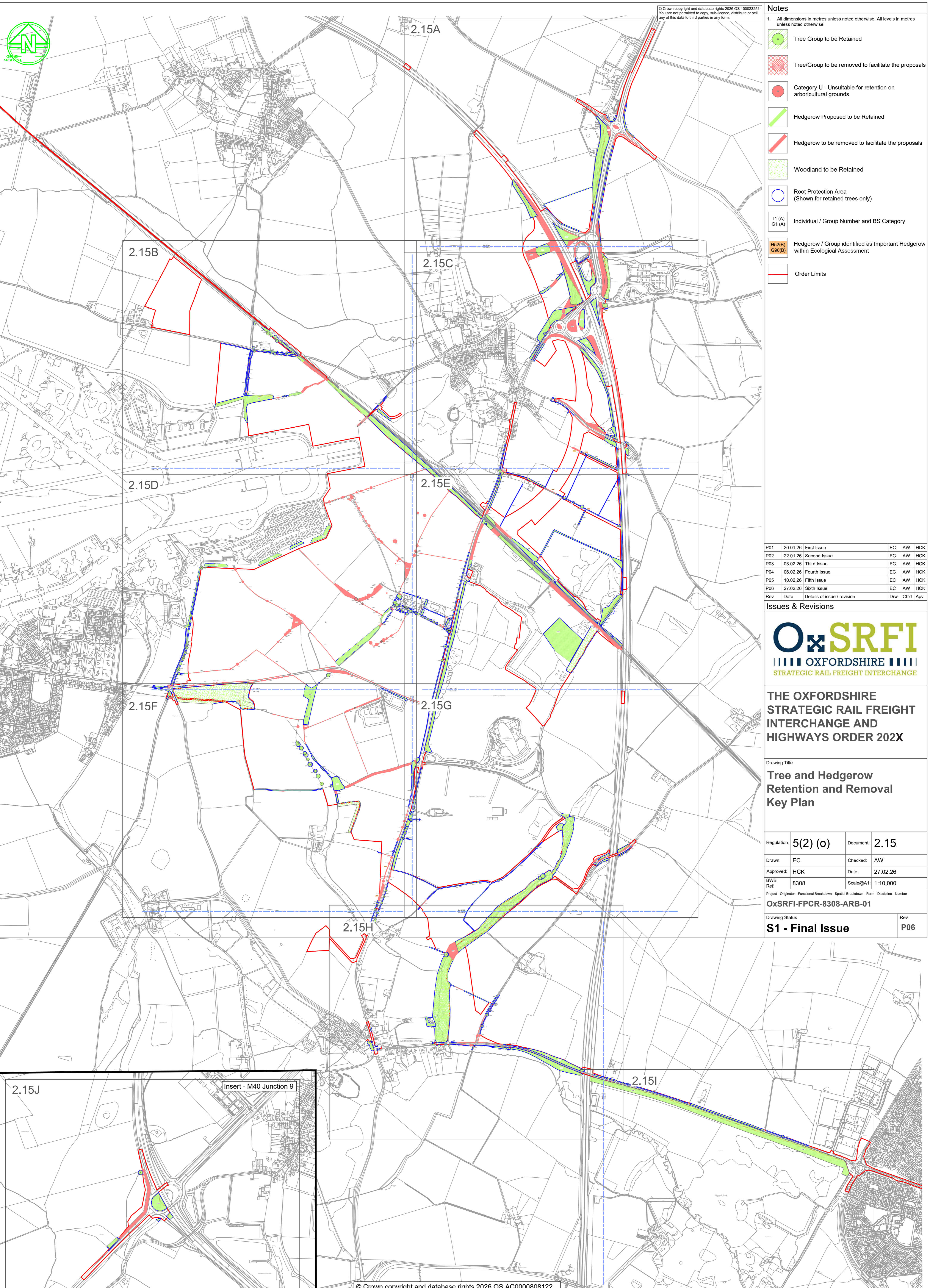
Approved: HCK Date: 27.02.26

BIWB Ref: 8308 Scale@A1: 1:10,000

Project - Originator - Functional Breakdown - Spatial Breakdown - Form - Discipline - Number

OxSRFI-FPCR-8308-ARB-01

Drawing Status: **S1 - Final Issue** Rev: P06



© Crown copyright and database rights 2026 OS AC0000808122.
You are not permitted to copy, sub-licence, distribute or sell any of
this data to third parties in any form.

